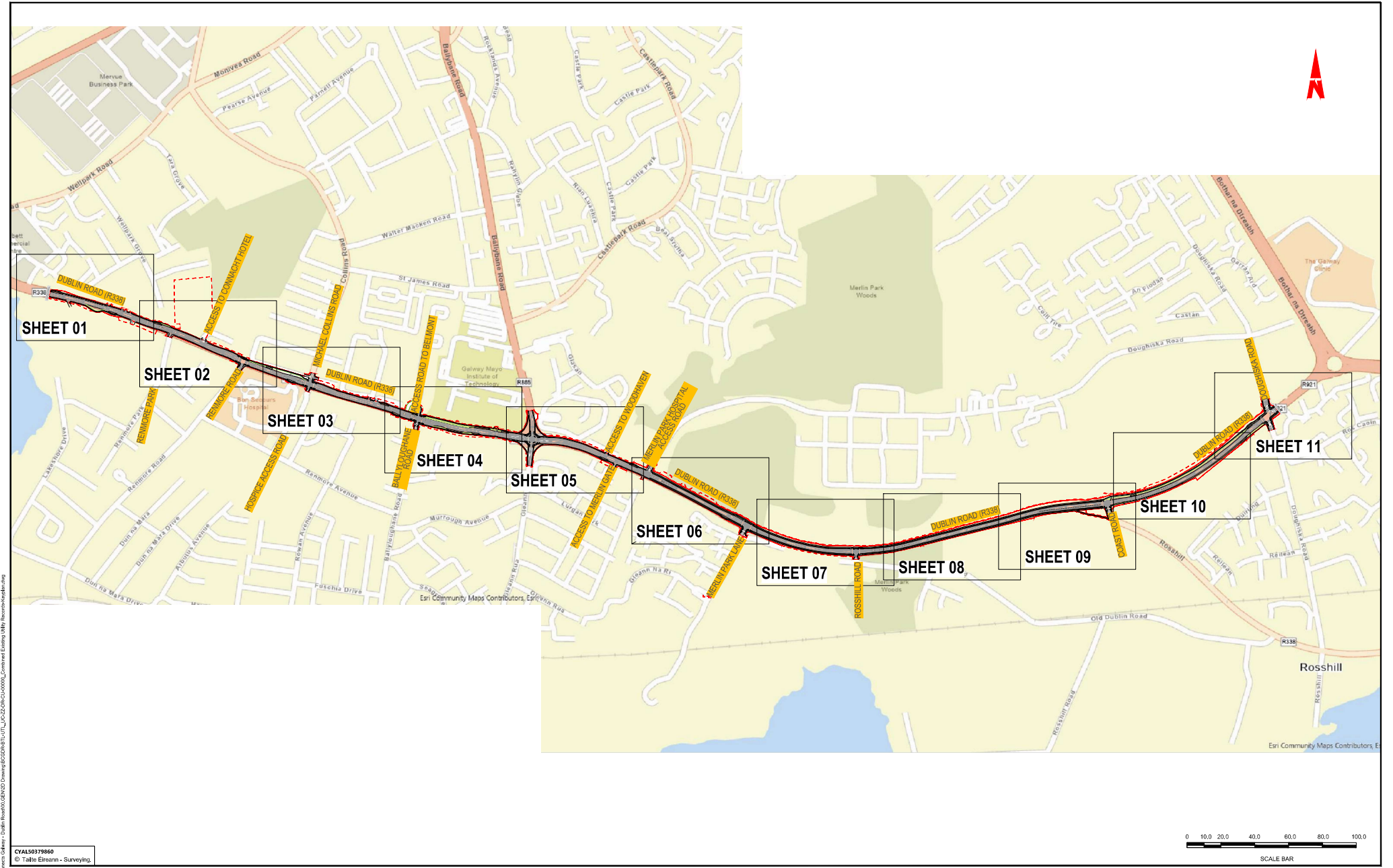


The background is a solid yellow color. It is decorated with several abstract geometric elements. On the right side, there are large, overlapping shapes in dark blue and light blue, some with white circular cutouts. A prominent light blue shape has a large white circle inside it. Another dark blue shape has a white circle. There are also green shapes, some with white circles. On the left side, there are smaller dark blue and green shapes, some with white circles. The overall design is modern and graphic.

## Combined Existing Utilities Records



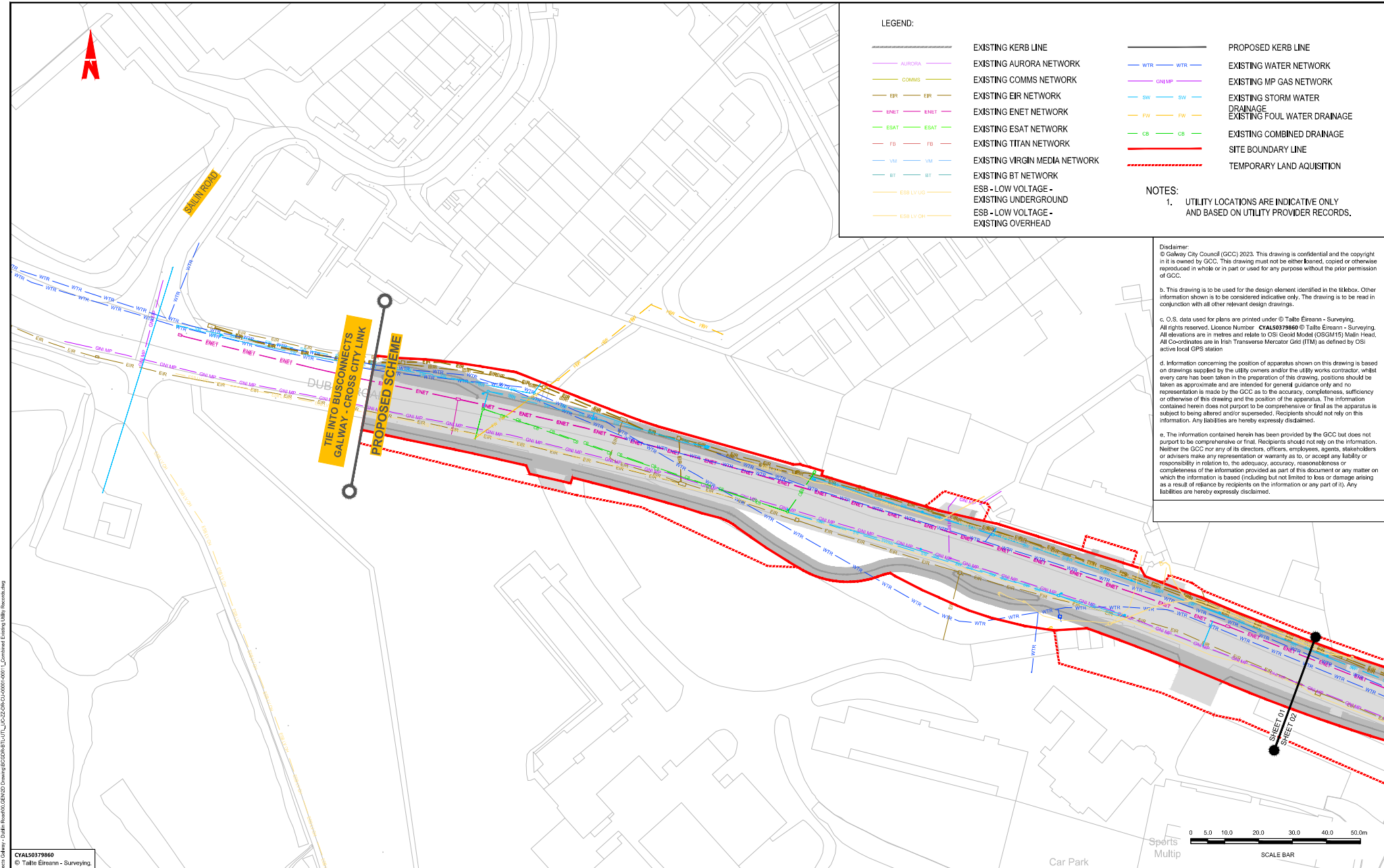
CYAL50379860  
© Tallie Eireann - Surveying.

**Notes:**  
DO NOT SCALE. Use figured dimensions only.  
All levels are referred to Ordnance Survey Datum, Mean High Water.  
This drawing is the property of Barry Transportation. It is a confidential document and must not be copied, used, or its contents divulged without prior written consent. This document should not be relied on or used in circumstances other than those for which it was originally prepared. Barry Transportation accepts no responsibility for the document to any other party other than the party by whom it was commissioned.

Rev.	Date	Drawn	Description	Chkd	Appr
001	06/12/24	GR	ISSUE FOR PLANNING	SOL	JH

Project Title: BUSCONNECTS GALWAY : DUBLIN ROAD		Status:
Drawing Title: COMBINED EXISTING UTILITIES RECORD KEY PLAN SHEET 01 OF 01		A1
Designed: GW	Drawing No. BCGDR-8TL-UTL_UC-ZZ-DR-CU-00000	Rev: C01
Drawn: GW	Scale at A1: 1:5000	
Approved: JH	Date: OCTOBER 2024	
Reviewed: JH		

File Name: R:\22 Projects\207 - BusConnects Galway - Drafts - Road\02\GEN02 Drawing\02\BARR-TU-UT\_LUC-22-DR-CU-0001-0001\_Combined Existing Utility Record.dwg



CYAL50379860  
© Tallie Eireann - Surveying.

**NOTES:**

- UTILITY LOCATIONS ARE INDICATIVE ONLY AND BASED ON UTILITY PROVIDER RECORDS.

**Disclaimer:**  
© Galway City Council (GCC) 2023. This drawing is confidential and the copyright in it is owned by GCC. This drawing must not be either loaned, copied or otherwise reproduced in whole or in part or used for any purpose without the prior permission of GCC.

b. This drawing is to be used for the design element identified in the titlebox. Other information shown is to be considered indicative only. The drawing is to be read in conjunction with all other relevant design drawings.

c. O.S. data used for plans are printed under © Tallie Eireann - Surveying. All rights reserved. License Number: CYAL50379860 © Tallie Eireann - Surveying. All elevations are in metres and relate to OSi Geoid Model (OSGM15) Mean Head. All Co-ordinates are in Irish Transverse Mercator Grid (ITM) as defined by OSi active local GPS station.

d. Information concerning the position of apparatus shown on this drawing is based on drawings supplied by the utility owners and/or the utility works contractor, whilst every care has been taken in the preparation of this drawing, positions should be taken as approximate and are intended for general guidance only and no representation is made by the GCC as to the accuracy, completeness, sufficiency or otherwise of this drawing and the position of the apparatus. The information contained herein does not purport to be comprehensive or final as the apparatus is subject to being altered and/or superseded. Recipients should not rely on this information. Any liabilities are hereby expressly disclaimed.

e. The information contained herein has been provided by the GCC but does not purport to be comprehensive or final. Recipients should not rely on the information. Neither the GCC nor any of its directors, officers, employees, agents, stakeholders or advisers make any representation or warranty as to, or accept any liability or responsibility in relation to, the adequacy, accuracy, reasonableness or completeness of the information provided as part of this document or any matter on which the information is based (including but not limited to loss or damage arising as a result of reliance by recipients on the information or any part of it). Any liabilities are hereby expressly disclaimed.

**Notes:**  
DO NOT SCALE. Use figured dimensions only.  
All levels are referred to Ordnance Survey Datum, Mean Head.  
This drawing is the property of Barry Transportation. It is a confidential document and must not be copied, used, or its contents divulged without prior written consent. This document should not be relied on or used in circumstances other than those for which it was originally prepared. Barry Transportation accepts no responsibility for this document to any other party other than the party by whom it was commissioned.

Rev.	Date	Drawn	Description	Chk'd	Appr'd
001	06/03/24	GMP	BLUE FOR PLANNING	301	UN

Project Title: BUSCONNECTS GALWAY: DUBLIN ROAD

Drawing Title: COMBINED EXISTING UTILITIES RECORD SHEET 1 OF 11

Designed: AC  
Drawn: AC  
Approved: JH  
Reviewed: BCL

Drawing No.: BCGDR-BTI-UT-LUC-22-DR-CU-00001

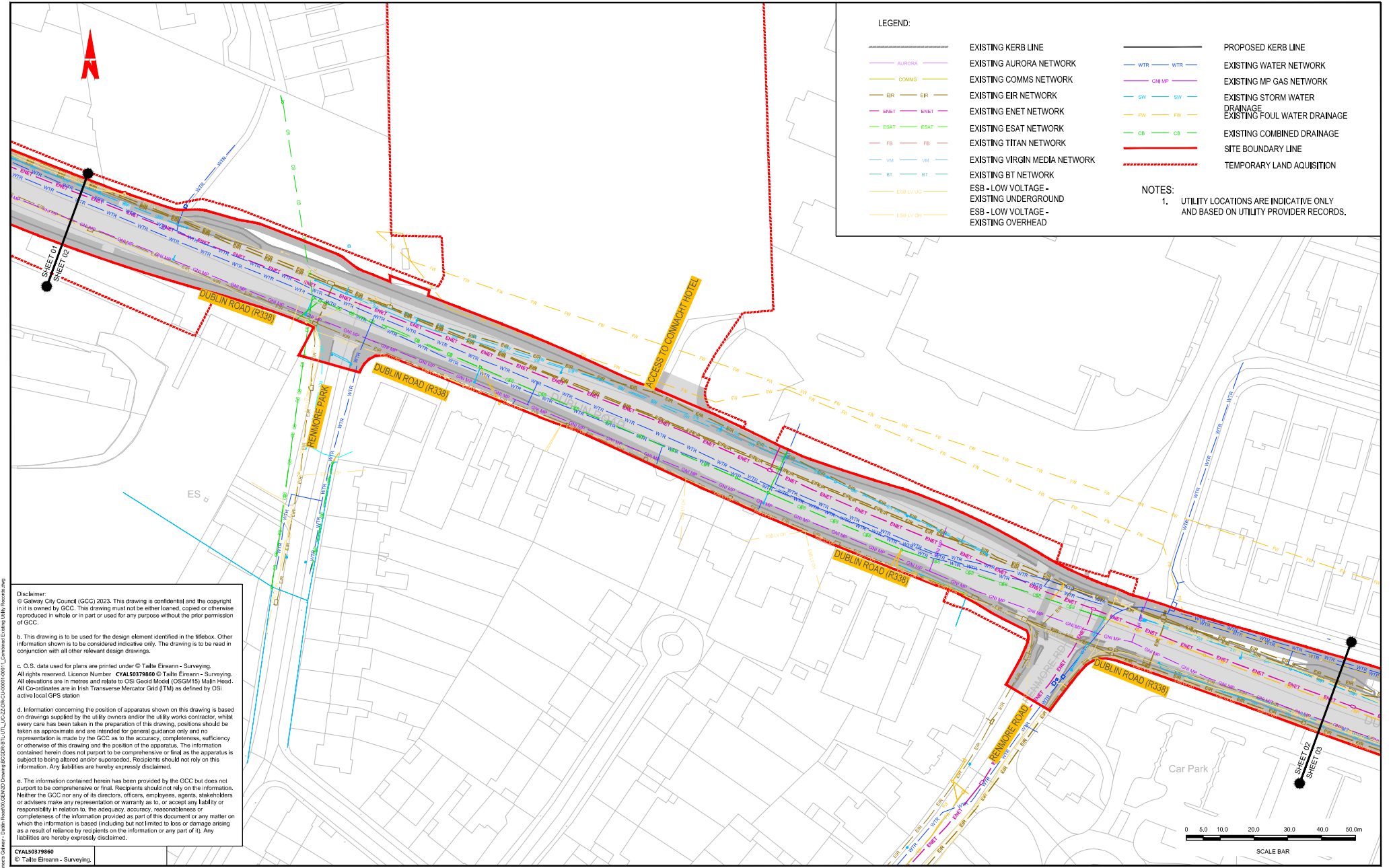
Scale at A1: 1:500

Date: OCT 2023

Status: A1

Rev: C01





**Disclaimer:**  
© Galway City Council (GCC) 2023. This drawing is confidential and the copyright in it is owned by GCC. This drawing must not be either loaned, copied or otherwise reproduced in whole or in part or used for any purpose without the prior permission of GCC.

b. This drawing is to be used for the design element identified in the titlebox. Other information shown is to be considered indicative only. The drawing is to be read in conjunction with all other relevant design drawings.

c. O.S. data used for plans are printed under © Taithe Eireann - Surveying. All rights reserved. Licence Number: CYAL50379860 © Taithe Eireann - Surveying. All elevations are in metres and relate to OSI Geoid Model (OSGM15) Mean Head. All Co-ordinates are in Irish Transverse Mercator Grid (ITM) as defined by OSI active local GPS station.

d. Information concerning the position of apparatus shown on this drawing is based on drawings supplied by the utility owners and/or the utility works contractor, whilst every care has been taken in the preparation of this drawing, positions should be taken as approximate and are intended for general guidance only and no representation is made by the GCC as to the accuracy, completeness, sufficiency or otherwise of this drawing and the position of the apparatus. The information contained herein does not purport to be comprehensive or final as the apparatus is subject to being altered and/or superseded. Recipients should not rely on this information. Any liabilities are hereby expressly disclaimed.

e. The information contained herein has been provided by the GCC but does not purport to be comprehensive or final. Recipients should not rely on the information. Neither the GCC nor any of its directors, officers, employees, agents, stakeholders or advisers make any representation or warranty as to, or accept any liability or responsibility in relation to, the adequacy, accuracy, reasonableness or completeness of the information provided as part of this document or any matter on which the information is based (including but not limited to loss or damage arising as a result of reliance by recipients on the information or any part of it). Any liabilities are hereby expressly disclaimed.

CYAL50379860  
© Taithe Eireann - Surveying.

**Notes:**  
DO NOT SCALE. Use figured dimensions only.  
All levels are referred to Ordnance Survey Datum, Mean Head.  
This drawing is the property of Barry Transportation. It is a confidential document and must not be copied, used, or its contents divulged without prior written consent. This document should not be relied on or used in circumstances other than those for which it was originally prepared. Barry Transportation accepts no responsibility for the document to any other party other than the party by whom it was commissioned.

Rev.	Date	Drawn	Description	Chk'd	Asst
001	26/03/24	GP	BLUE FOR PLANNING	30/L	JA

Project Title: BUSCONNECTS GALWAY: DUBLIN ROAD

Drawing Title: COMBINED EXISTING UTILITIES RECORD SHEET 2 OF 11

Designed: AC  
Drawn: AC  
Approved: JH  
Reviewed: BCL

Drawing No: BCGDR-BTL-UTL\_UC-22-DR-CU-00002

Scale at A1: 1:500

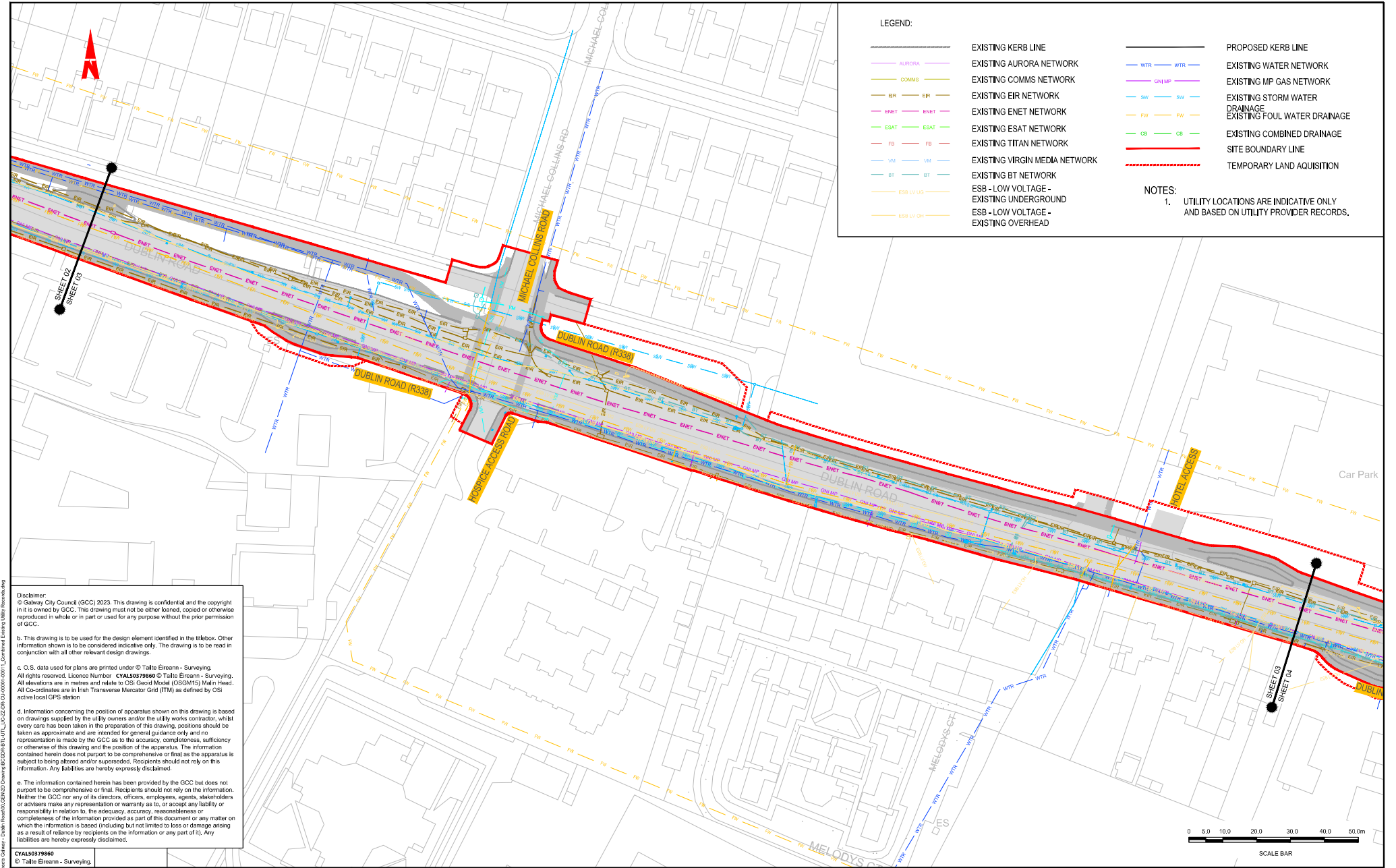
Date: OCT 2023

Status: A1

Rev: C01



File Name: R:\22 Projects\2017 - BusConnects\Galway - Dublin Road\GEN03 Drawing\B04R-UTL\_UC-22-DR-CU-0003 - Combined Existing Utilities Record.dwg



**Disclaimer:**  
© Galway City Council (GCC) 2023. This drawing is confidential and the copyright in it is owned by GCC. The drawing must not be either loaned, copied or otherwise reproduced in whole or in part or used for any purpose without the prior permission of GCC.

b. This drawing is to be used for the design element identified in the titlebox. Other information shown is to be considered indicative only. The drawing is to be read in conjunction with all other relevant design drawings.

c. O.S. data used for plans are printed under © Taithe Éireann - Surveying. All rights reserved. License Number: CYAL50379860 © Taithe Éireann - Surveying. All elevations are in metres and relate to OSI Geoid Model (OSGM15) Mean Head. All Co-ordinates are in Irish Transverse Mercator Grid (ITM) as defined by OSI active local GPS station.

d. Information concerning the position of apparatus shown on this drawing is based on drawings supplied by the utility owners and/or the utility works contractor, whilst every care has been taken in the preparation of this drawing, positions should be taken as approximate and are intended for general guidance only and no representation is made by the GCC as to the accuracy, completeness, sufficiency or otherwise of this drawing and the position of the apparatus. The information contained herein does not purport to be comprehensive or final as the apparatus is subject to being altered and/or superseded. Recipients should not rely on this information. Any liabilities are hereby expressly disclaimed.

e. The information contained herein has been provided by the GCC but does not purport to be comprehensive or final. Recipients should not rely on the information. Neither the GCC nor any of its directors, officers, employees, agents, stakeholders or advisers make any representation or warranty as to, or accept any liability or responsibility in relation to, the adequacy, accuracy, reasonableness or completeness of the information provided as part of this document or any matter on which the information is based (including but not limited to loss or damage arising as a result of reliance by recipients on the information or any part of it). Any liabilities are hereby expressly disclaimed.

**CYAL50379860**  
© Taithe Éireann - Surveying.

**Notes:**

DO NOT SCALE. Use figured dimensions only.

All levels are referred to Ordnance Survey Datum, Mean Head.

This drawing is the property of Barry Transportation. It is a confidential document and must not be copied, used, or its contents divulged without prior written consent. This document should not be relied on or used in circumstances other than those for which it was originally prepared. Barry Transportation accepts no responsibility for this document to any other party other than the party by whom it was commissioned.

Rev.	Date	Drawn	Description	Chkd	Asst
001	06/03/24	QIP	BLUE FOR PLANNING	301	UN

**Project Title:** BUSCONNECTS GALWAY: DUBLIN ROAD

**Drawing Title:** COMBINED EXISTING UTILITIES RECORD  
SHEET 3 OF 11

**Designed:** AC  
**Drawn:** AC  
**Approved:** JH  
**Reviewed:** BDL

**Drawing No.:** BCGDR-8TL-UTL\_UC-22-DR-CU-00003

**Scale at A1:** 1:500

**Date:** OCT 2023

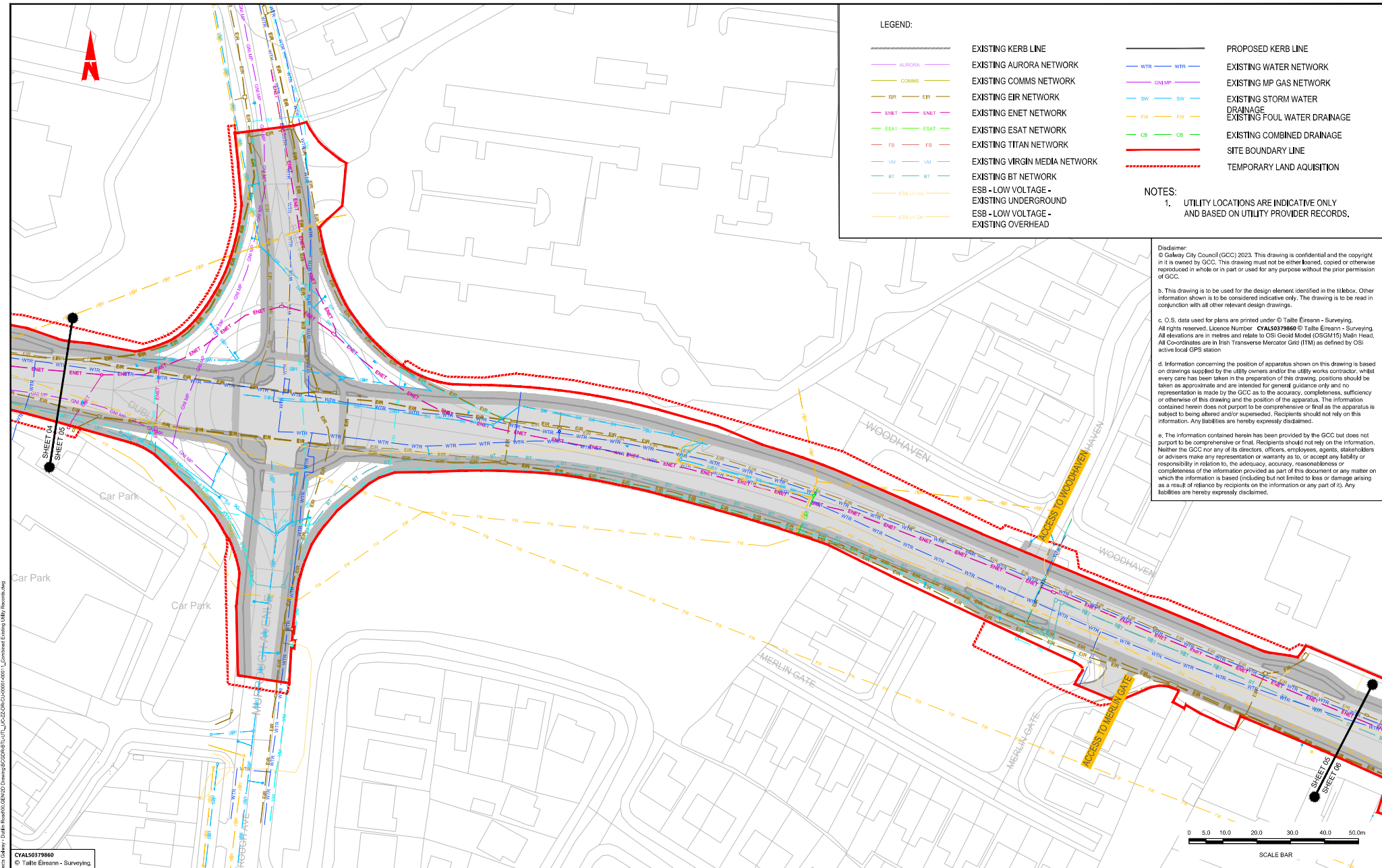
**Status:** A1

**Rev:** C01



Project Title: BUSCONNECTS GALWAY: DUBLIN ROAD		Status: A1
Drawing Title: COMBINED EXISTING UTILITIES RECORD SHEET 4 OF 11		
Designed: AC	Drawing No. BCGDR-BTL-UT1_UC-ZZ-DR-CU-00004	Rev: C01
Drawn: AC		
Approved: JN	Scale at A1: 1:500	
Reviewed: SOL	Date: OCT 2023	

File Name: R:\22 Projects\207 - BusConnects Galway - Drafts\Road\GEN00 Drawing\B004-R1\TUT\_L\K22206-CU-0006-0001\_Combined Existing Utility Records.dwg



#### LEGEND:

	EXISTING KERB LINE		EXISTING WATER NETWORK
	EXISTING AURORA NETWORK		EXISTING MP GAS NETWORK
	EXISTING COMMS NETWORK		EXISTING STORM WATER DRAINAGE
	EXISTING EIR NETWORK		EXISTING FOUL WATER DRAINAGE
	EXISTING ENET NETWORK		EXISTING COMBINED DRAINAGE
	EXISTING ESAT NETWORK		SITE BOUNDARY LINE
	EXISTING TITAN NETWORK		TEMPORARY LAND ACQUISITION
	EXISTING VIRGIN MEDIA NETWORK		
	EXISTING BT NETWORK		
	ESB - LOW VOLTAGE - EXISTING UNDERGROUND		
	ESB - LOW VOLTAGE - EXISTING OVERHEAD		

#### NOTES:

- UTILITY LOCATIONS ARE INDICATIVE ONLY AND BASED ON UTILITY PROVIDER RECORDS.

Disclaimer:  
© Galway City Council (GCC) 2023. This drawing is confidential and the copyright in it is owned by GCC. This drawing must not be either loaned, copied or otherwise reproduced in whole or in part or used for any purpose without the prior permission of GCC.

b. This drawing is to be used for the design element identified in the titlebox. Other information shown is to be considered indicative only. The drawing is to be read in conjunction with all other relevant design drawings.

c. O.S. data used for plans are printed under © Talha Eireann - Surveying. All rights reserved. License Number: CYAL50379860 © Talha Eireann - Surveying. All elevations are in metres and relate to OSI Geoid Model (OSGM15) Mean Head. All Co-ordinates are in Irish Transverse Mercator Grid (ITM) as defined by OSI active local GPS station.

d. Information concerning the position of apparatus shown on this drawing is based on drawings supplied by the utility owners and/or the utility works contractor, whilst every care has been taken in the preparation of this drawing, positions should be taken as approximate and are intended for general guidance only and no representation is made by the GCC as to the accuracy, completeness, sufficiency or otherwise of this drawing and the position of the apparatus. The information contained herein does not purport to be comprehensive or final as the apparatus is subject to being altered and/or suspended. Recipients should not rely on this information. Any liabilities are hereby expressly disclaimed.

e. The information contained herein has been provided by the GCC but does not purport to be comprehensive or final. Recipients should not rely on the information. Neither the GCC nor any of its directors, officers, employees, agents, stakeholders or advisers make any representation or warranty as to, or accept any liability or responsibility in relation to, the adequacy, accuracy, reasonableness or completeness of the information provided as part of this document or any matter on which the information is based (including but not limited to loss or damage arising as a result of reliance by recipients on the information or any part of it). Any liabilities are hereby expressly disclaimed.

CYAL50379860  
© Talha Eireann - Surveying.



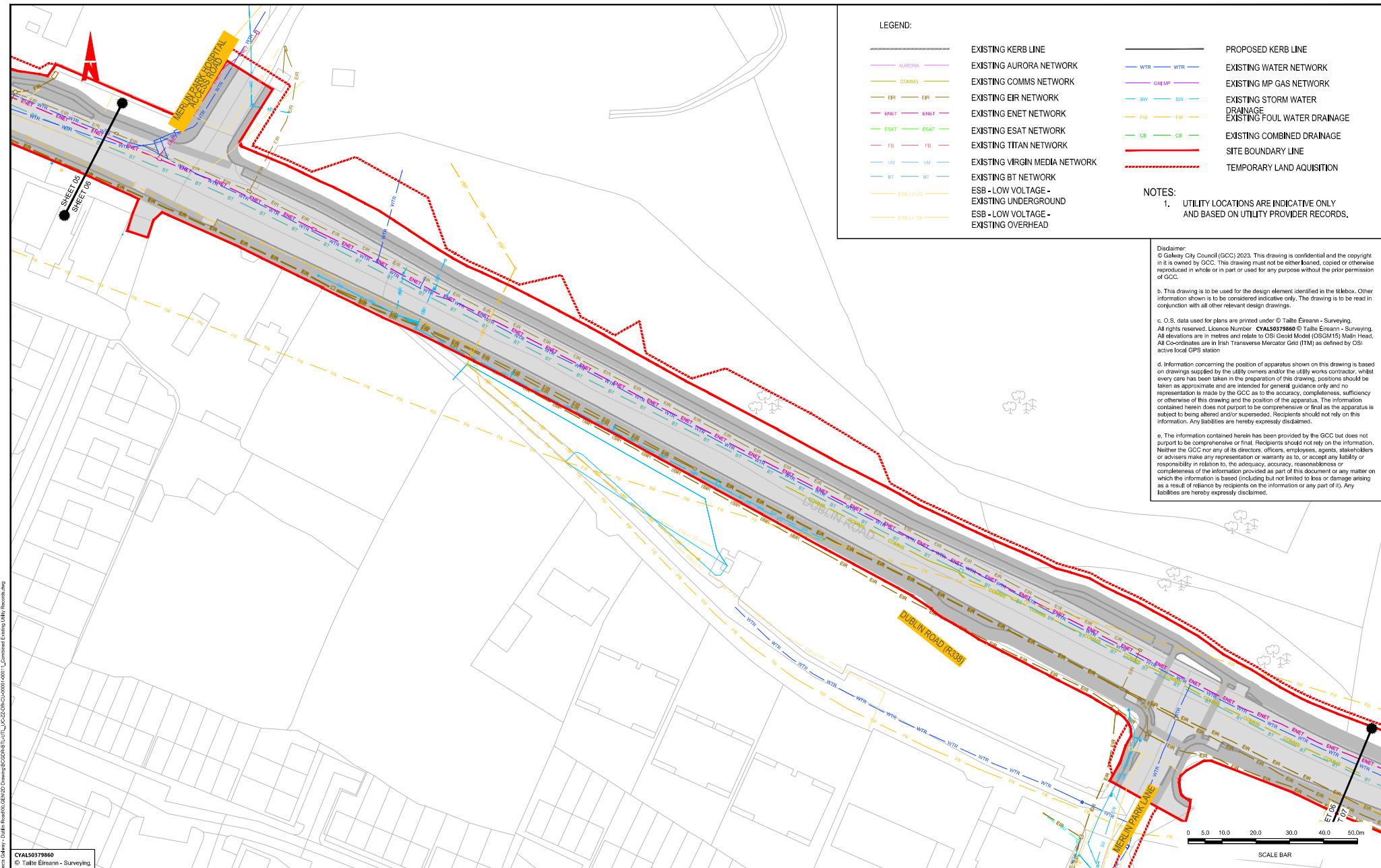
Notes:  
DO NOT SCALE, use figured dimensions only.  
All levels are related to Ordnance Survey Datum, Mean Head.  
This drawing is the property of Barry Transportation. It is a confidential document and must not be copied, used, or its contents divulged without prior written consent. This document should not be relied on or used in circumstances other than those for which it was originally prepared. Barry Transportation accepts no responsibility for this document to any other party other than the party by whom it was commissioned.

Rev.	Date	Drawn	Description	Chk'd	Asor
001	06/03/24	GPP	BLUE FOR PLANNING	301	JA

Project Title:	BUSCONNECTS GALWAY: DUBLIN ROAD	Status:	A1
Drawing Title:	COMBINED EXISTING UTILITIES RECORD SHEET 5 OF 11	Rev:	C01
Designed: AC	Drawing No.: BCGDR-8T1-UTL_UC-22-DR-CU-00005		
Drawn: AC	Scale at A1: 1:500		
Approved: JN	Date: OCT 2023		
Reviewed: BCK			



File Name: R:\22 Projects\2017 - Bus Connects Galway - Dublin Road\GEN00 Drawing\B04-R1\TUT\_UC-22-DR-CU-0006-0001\_Combined Existing Utility Record.dwg



CYAL50379860  
© Tallie Eireann - Surveying.

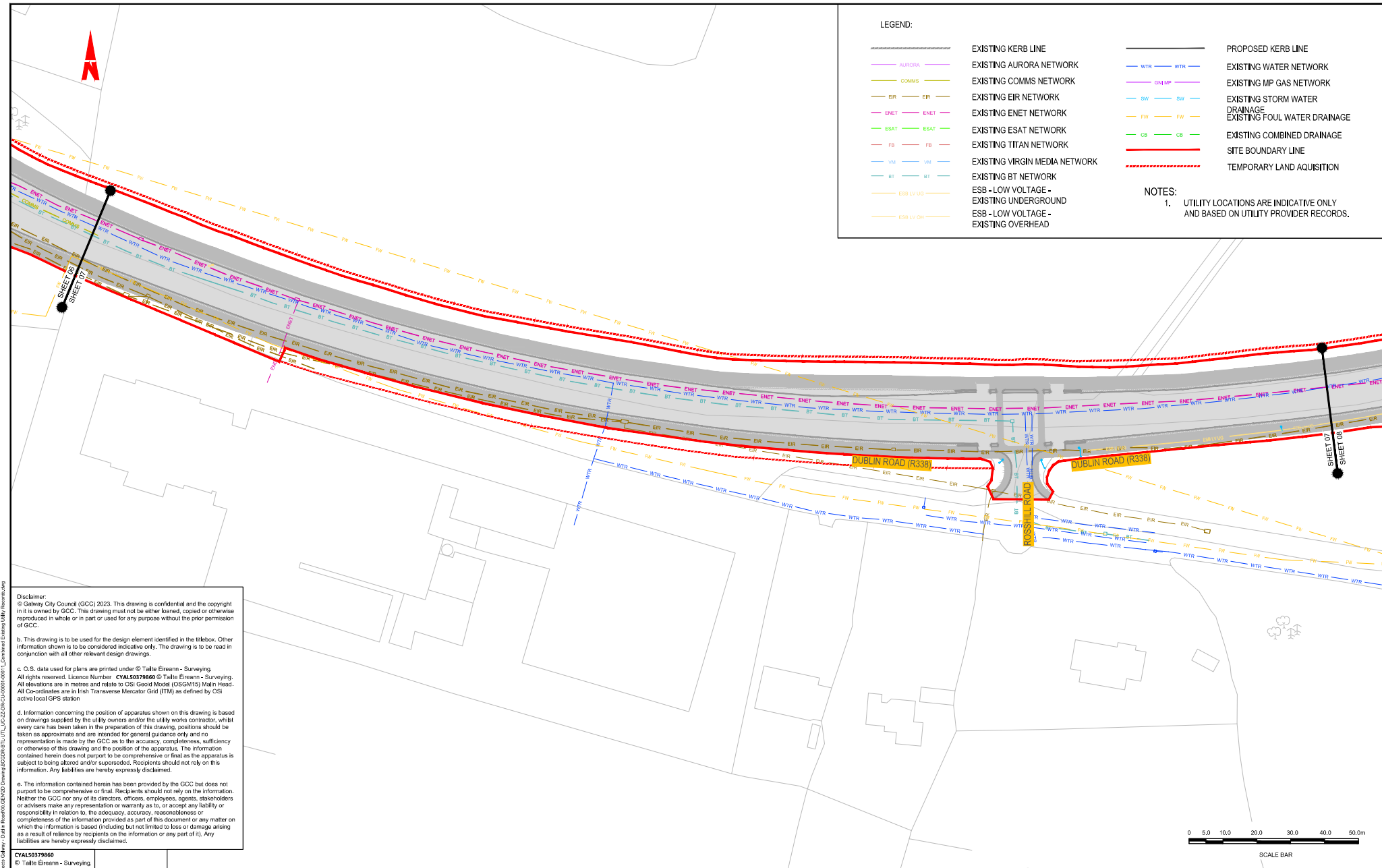
**Notes:**  
DO NOT SCALE, use figured dimensions only.  
All levels are related to Ordnance Survey Datum, Mean Head.  
This drawing is the property of Barry Transportation. It is a confidential document and must not be copied, used, or its contents divulged without prior written consent. This document should not be relied on or used in circumstances other than those for which it was originally prepared. Barry Transportation accepts no responsibility for this document to any other party other than the party by whom it was commissioned.

Rev.	Date	Drawn	Description	Chkd	Asor
001	06/03/24	GMP	BLUE FOR PLANNING	301	JA

Project Title:		BUSCONNECTS GALWAY: DUBLIN ROAD		Status:
Drawing Title:		COMBINED EXISTING UTILITIES RECORD SHEET 6 OF 11		A1
Designed:	AC	Drawing No.:	B04DR-8T1-UTL_UC-22-DR-CU-00006	
Drawn:	AC	Scale at A1:	1:500	
Approved:	JH	Date:	OCT 2023	
Reviewed:	BDL			

Rev:	Status:
	A1
	C01

File Name: R:\22 Projects\2027 - BusConnects Galway - Dublin Road\GEN00 Drawing\B06R-UTL\_UC-22-DR-CU-0007 - Combined Existing Utility Records.dwg



**Disclaimer:**  
© Galway City Council (GCC) 2023. This drawing is confidential and the copyright in it is owned by GCC. This drawing must not be either loaned, copied or otherwise reproduced in whole or in part or used for any purpose without the prior permission of GCC.

b. This drawing is to be used for the design element identified in the titlebox. Other information shown is to be considered indicative only. The drawing is to be read in conjunction with all other relevant design drawings.

c. O.S. data used for plans are printed under © Taithe Éireann - Surveying. All rights reserved. Licence Number: CYAL50379860 © Taithe Éireann - Surveying. All elevations are in metres and relate to OSI Geoid Model (OSGM15) Mean Head. All Co-ordinates are in Irish Transverse Mercator Grid (ITM) as defined by OSI active local GPS station.

d. Information concerning the position of apparatus shown on this drawing is based on drawings supplied by the utility owners and/or the utility works contractor, whilst every care has been taken in the preparation of this drawing, positions should be taken as approximate and are intended for general guidance only and no representation is made by the GCC as to the accuracy, completeness, sufficiency or otherwise of this drawing and the position of the apparatus. The information contained herein does not purport to be comprehensive or final as the apparatus is subject to being altered and/or superseded. Recipients should not rely on this information. Any liabilities are hereby expressly disclaimed.

e. The information contained herein has been provided by the GCC but does not purport to be comprehensive or final. Recipients should not rely on the information. Neither the GCC nor any of its directors, officers, employees, agents, stakeholders or advisers make any representation or warranty as to, or accept any liability or responsibility in relation to, the adequacy, accuracy, reasonableness or completeness of the information provided as part of this document or any matter on which the information is based (including but not limited to loss or damage arising as a result of reliance by recipients on the information or any part of it). Any liabilities are hereby expressly disclaimed.

**CYAL50379860**  
© Taithe Éireann - Surveying.

**Notes:**

DO NOT SCALE. Use figured dimensions only.

All levels are referred to Ordnance Survey Datum, Mean Head.

This drawing is the property of Barry Transportation. It is a confidential document and must not be copied, used, or its contents divulged without prior written consent. This document should not be relied on or used in circumstances other than those for which it was originally prepared. Barry Transportation accepts no responsibility for the document to any other party other than the party by whom it was commissioned.

Rev.	Date	Drawn	Description	Chk'd	App'd
001	26/03/24	GWP	BLUE FOR PLANNING	201	UN

Project Title: BUSCONNECTS GALWAY: DUBLIN ROAD

Drawing Title: COMBINED EXISTING UTILITIES RECORD SHEET 7 OF 11

Designed: AC

Drawn: AC

Approved: JH

Reviewed: BDL

Drawing No.: BCGDR-8TL-UTL\_UC-22-DR-CU-00007

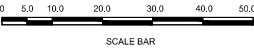
Scale at A1: 1:500

Date: OCT 2023

Status: A1

Rev: C01

e. The information contained herein has been provided by the GCC but does not purport to be comprehensive or final. Recipients should not rely on the information. Neither the GCC nor any of its directors, officers, employees, agents, stakeholders or advisers make any representation or warranty as to, or accept any liability or responsibility in relation to, the adequacy, accuracy, reasonableness or completeness of the information provided as part of this document or any matter on which the information is based (including but not limited to loss or damage arising as a result of reliance by recipients on the information or any part of it). Any liabilities are hereby expressly disclaimed.





Disclaimer:  
© Galway City Council (GCC) 2023. This drawing is confidential and the copyright in it is owned by GCC. This drawing must not be either loaned, copied or otherwise reproduced in whole or in part or used for any purpose without the prior permission of GCC.

b. This drawing is to be used for the design element identified in the titlebox. Other information shown is to be considered indicative only. The drawing is to be read in conjunction with all other relevant design drawings.

c. O.S. data used for plans are printed under © Taithe Éireann - Surveying. All rights reserved. Licence Number **CYAL50379860** © Taithe Éireann - Surveying. All elevations are in metres and relate to OSI Geoid Model (OSGM15) Mean Head. All Co-ordinates are in Irish Transverse Mercator Grid (ITM) as defined by OSI active local GPS station

d. Information concerning the position of apparatus shown on this drawing is based on drawings supplied by the utility owners and/or the utility works contractor, whilst every care has been taken in the preparation of this drawing, positions should be taken as approximate and are intended for general guidance only and no representation is made by the GCC as to the accuracy, completeness, sufficiency or otherwise of this drawing and the position of the apparatus. The information contained herein does not purport to be comprehensive or final as the apparatus is subject to being altered and/or suspended. Recipients should not rely on this information. Any liabilities are hereby expressly disclaimed.

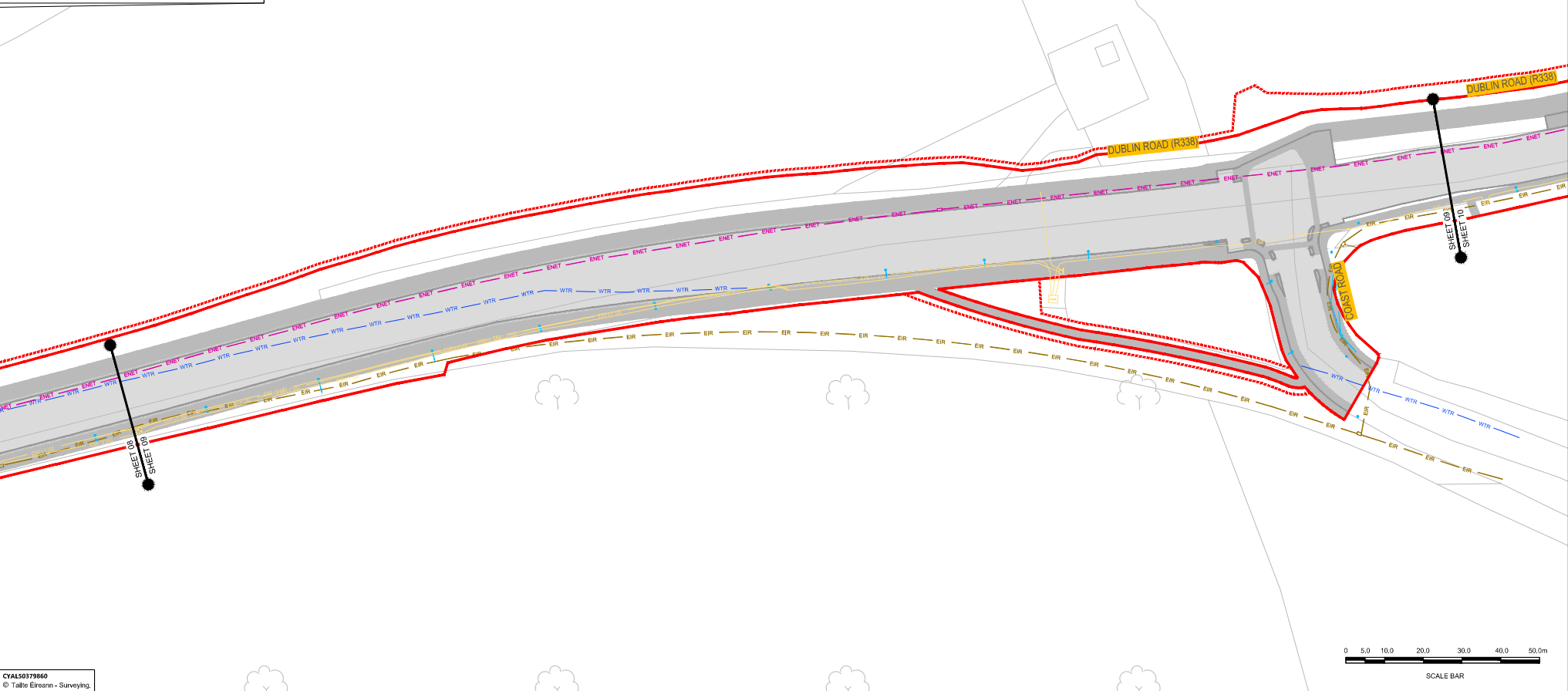
e. The information contained herein has been provided by the GCC but does not purport to be comprehensive or final. Recipients should not rely on the information. Neither the GCC nor any of its directors, officers, employees, agents, stakeholders or advisers make any representation or warranty as to, or accept any liability or responsibility in relation to, the adequacy, accuracy, reasonableness or completeness of the information provided as part of this document or any matter on which the information is based (including but not limited to loss or damage arising as a result of reliance by recipients on the information or any part of it). Any liabilities are hereby expressly disclaimed.

LEGEND:

	EXISTING AURORA NETWORK		EXISTING WATER NETWORK
	EXISTING COMMS NETWORK		EXISTING MP GAS NETWORK
	EXISTING EIR NETWORK		EXISTING STORM WATER DRAINAGE
	EXISTING ENET NETWORK		EXISTING FOUL WATER DRAINAGE
	EXISTING ESAT NETWORK		EXISTING COMBINED DRAINAGE
	EXISTING TITAN NETWORK		SITE BOUNDARY LINE
	EXISTING VIRGIN MEDIA NETWORK		TEMPORARY LAND ACQUISITION
	EXISTING BT NETWORK		
	EXISTING BT VOLTAGE - EXISTING UNDERGROUND		
	EXISTING BT VOLTAGE - EXISTING OVERHEAD		

NOTES:

- UTILITY LOCATIONS ARE INDICATIVE ONLY AND BASED ON UTILITY PROVIDER RECORDS.



CYAL50379860  
© Taithe Éireann - Surveying.



Tionscadal Éireann  
Project Ireland  
2040

BUS  
CONNECTS  
GALWAY  
SUSTAINABLE TRANSPORT FOR A BETTER CITY

NTA  
Údarás Náisiúnta Iompair  
National Transport Authority



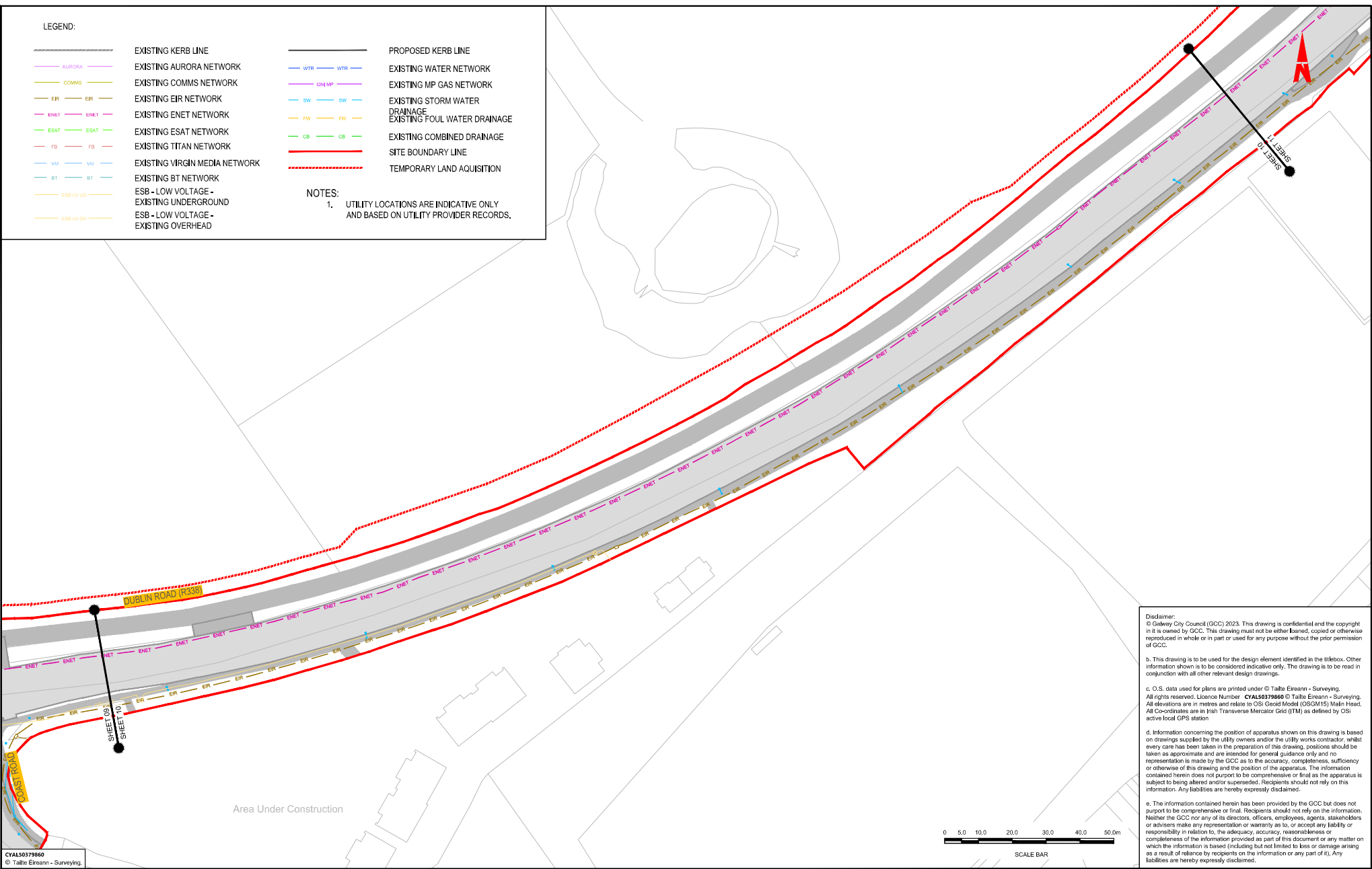
BARRY  
TRANSPORTATION  
egis

Notes:

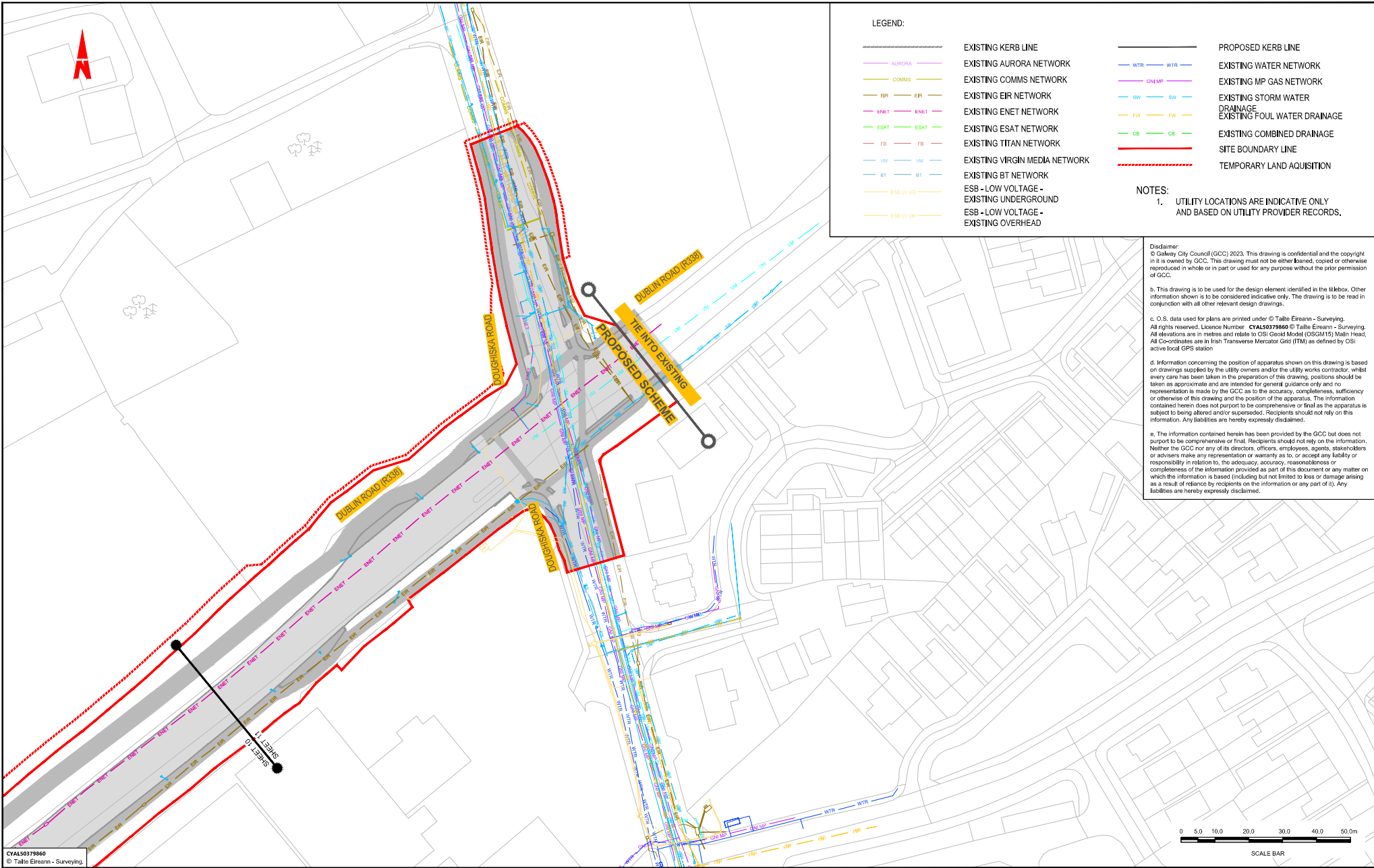
DO NOT SCALE, use figured dimensions only.  
All levels are referred to Ordnance Survey Datum, Mean Head.  
This drawing is the property of Barry Transportation. It is a confidential document and must not be copied, used, or its contents divulged without prior written consent. This document should not be relied on or used in circumstances other than those for which it was originally prepared. Barry Transportation accepts no responsibility for the document to any other party other than the party by whom it was commissioned.

Rev.	Date	Drawn	Description	Chk'd	Asor.
001	26/03/24	GP	BLUE FOR PLANNING	301	JA

Project Title:	BUSCONNECTS GALWAY: DUBLIN ROAD	Status:	A1
Drawing Title:	COMBINED EXISTING UTILITIES RECORD SHEET 9 OF 11	Rev:	C01
Designed: AC	Drawing No. BCGDR-8TL-UTL_UC-22-DR-CU-00009		
Drawn: AC			
Approved: JH	Scale at A1: 1:500		
Reviewed: BCL	Date: OCT 2023		



File Name: R:\22 Projects\2017 - Bus Connects Galway - Dublin Road\GEN00 Drawing\B004-R11-UT\_LUC22-DR-CU-0001-0001\_Combined Existing Utility Records.dwg



LEGEND:

- |           |                               |                    |                               |
|-----------|-------------------------------|--------------------|-------------------------------|
| AURORA    | EXISTING AURORA NETWORK       | WTR                | EXISTING WATER NETWORK        |
| COMMS     | EXISTING COMMS NETWORK        | CHN MP             | EXISTING MP GAS NETWORK       |
| EIR       | EXISTING EIR NETWORK          | SW                 | EXISTING STORM WATER DRAINAGE |
| ENET      | EXISTING ENET NETWORK         | FW                 | EXISTING FOUL WATER DRAINAGE  |
| ESAT      | EXISTING ESAT NETWORK         | CB                 | EXISTING COMBINED DRAINAGE    |
| FB        | EXISTING FB NETWORK           | SITE BOUNDARY LINE | TEMPORARY LAND ACQUISITION    |
| VM        | EXISTING VIRGIN MEDIA NETWORK |                    |                               |
| BT        | EXISTING BT NETWORK           |                    |                               |
| ESB LV UG | EXISTING UNDERGROUND          |                    |                               |
| ESB LV OH | EXISTING OVERHEAD             |                    |                               |

- NOTES:
- UTILITY LOCATIONS ARE INDICATIVE ONLY AND BASED ON UTILITY PROVIDER RECORDS.

Disclaimer:  
© Galway City Council (GCC) 2023. This drawing is confidential and the copyright in it is owned by GCC. This drawing must not be either loaned, copied or otherwise reproduced in whole or in part or used for any purpose without the prior permission of GCC.

b. This drawing is to be used for the design element identified in the titlebox. Other information shown is to be considered indicative only. The drawing is to be read in conjunction with all other relevant design drawings.

c. O.S. data used for plans are printed under © Tallie Eireann - Surveying. All rights reserved. Licence Number: CYAL50379860 © Tallie Eireann - Surveying. All elevations are in metres and relate to OSI Geoid Model (OSGM15) Mean Head. All Co-ordinates are in Irish Transverse Mercator Grid (ITM) as defined by OSI active local GPS station.

d. Information concerning the position of apparatus shown on this drawing is based on drawings supplied by the utility owners and/or the utility works contractor, whilst every care has been taken in the preparation of this drawing, positions should be taken as approximate and are intended for general guidance only and no representation is made by the GCC as to the accuracy, completeness, sufficiency or otherwise of this drawing and the position of the apparatus. The information contained herein does not purport to be comprehensive or final as the apparatus is subject to being altered and/or superseded. Recipients should not rely on this information. Any liabilities are hereby expressly disclaimed.

e. The information contained herein has been provided by the GCC but does not purport to be comprehensive or final. Recipients should not rely on the information. Neither the GCC nor any of its directors, officers, employees, agents, stakeholders or advisers make any representation or warranty as to, or accept any liability or responsibility in relation to, the adequacy, accuracy, reasonableness or completeness of the information provided as part of this document or any matter on which the information is based (including but not limited to loss or damage arising as a result of reliance by recipients on the information or any part of it). Any liabilities are hereby expressly disclaimed.

CYAL50379860  
© Tallie Eireann - Surveying.



Notes:  
DO NOT SCALE. Use figured dimensions only.  
All levels are referred to Ordnance Survey Datum, Mean Head.  
This drawing is the property of Barry Transportation. It is a confidential document and must not be copied, used, or its contents divulged without prior written consent. This document should not be relied on or used in circumstances other than those for which it was originally prepared. Barry Transportation accepts no responsibility for the document to any other party other than the party by whom it was commissioned.

Rev.	Date	Drawn	Description	Chk'd	App'd
001	06/03/24	GPP	BLUE FOR PLANNING		

Project Title:	BUSCONNECTS GALWAY: DUBLIN ROAD	Status:	A1
Drawing Title:	COMBINED EXISTING UTILITIES RECORD SHEET 11 OF 11	Rev:	C01
Designed: AC	Drawing No.	B004-R11-UT_LUC22-DR-CU-00011	
Drawn: AC	Scale at A1:	1:500	
Approved: JH	Date:	OCT 2023	
Reviewed: BDL			